


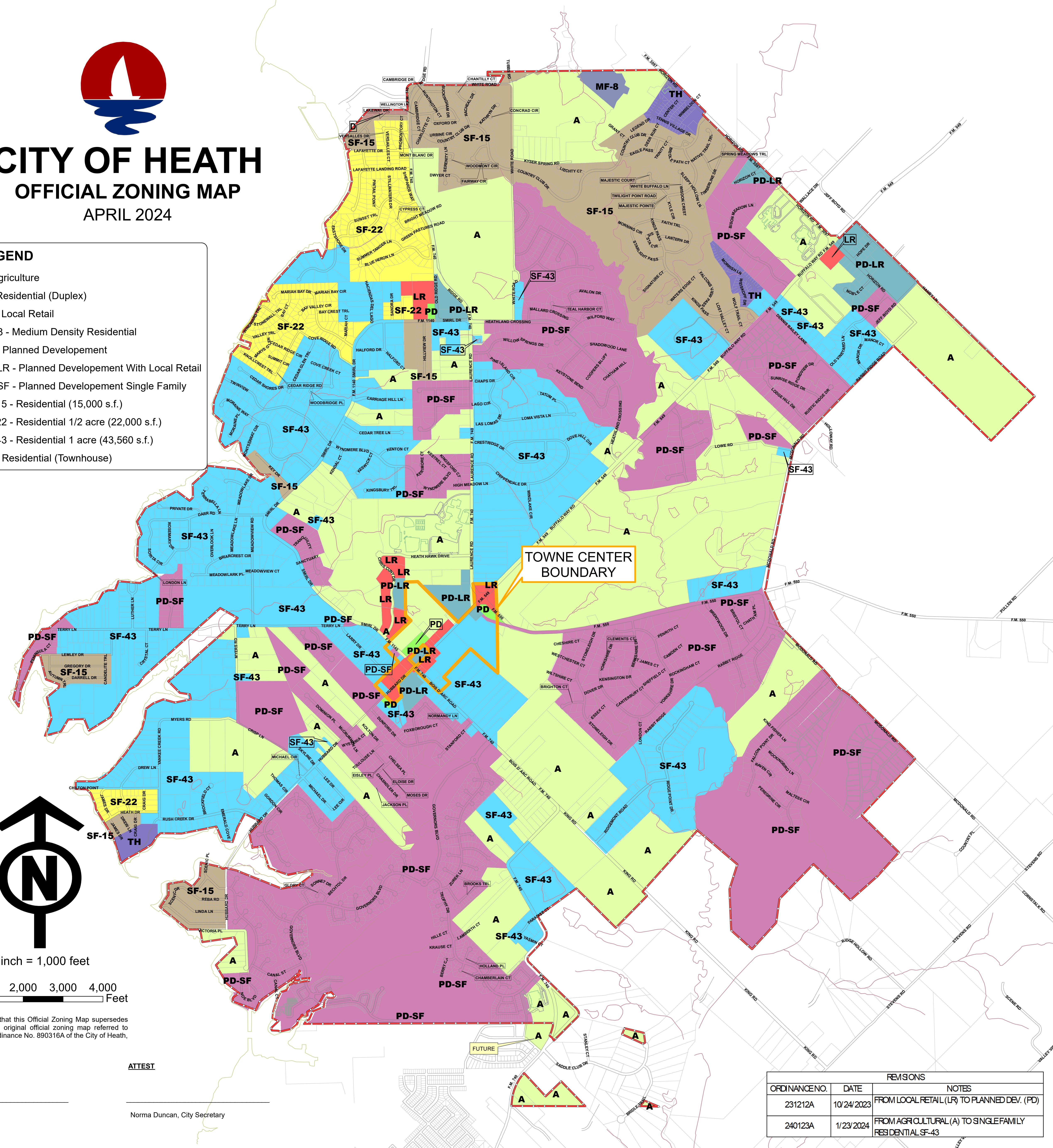


CITY OF HEATH OFFICIAL ZONING MAP

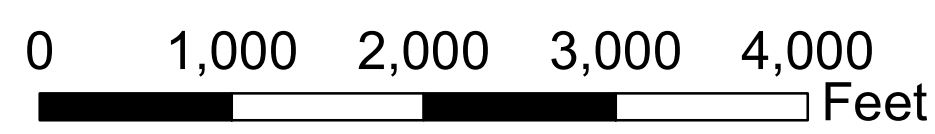
APRIL 2024

ZONING LEGEND

- Zone A - Agriculture
- Zone D - Residential (Duplex)
- Zone LR - Local Retail
- Zone MF-8 - Medium Density Residential
- Zone PD - Planned Development
- Zone PD-LR - Planned Development With Local Retail
- Zone PD-SF - Planned Development Single Family
- Zone SF-15 - Residential (15,000 s.f.)
- Zone SF-22 - Residential 1/2 acre (22,000 s.f.)
- Zone SF-43 - Residential 1 acre (43,560 s.f.)
- Zone TH - Residential (Townhouse)



1 inch = 1,000 feet



This is to certify that this Official Zoning Map supersedes and replaces the original official zoning map referred to Section 1.3 of Ordinance No. 890316A of the City of Heath, Texas.

APPROVED:

Kelson Elam, Mayor

ATTEST

Norma Duncan, City Secretary

TOWNE CENTER BOUNDARY

REVISIONS			
ORDINANCE NO.	DATE	REVISIONS	NOTES
231212A	10/24/2023	FROM LOCAL RETAIL (LR) TO PLANNED DEV. (PD)	
240123A	1/23/2024	FROM AGRICULTURAL (A) TO SINGLE FAMILY RESIDENTIAL SF-43	