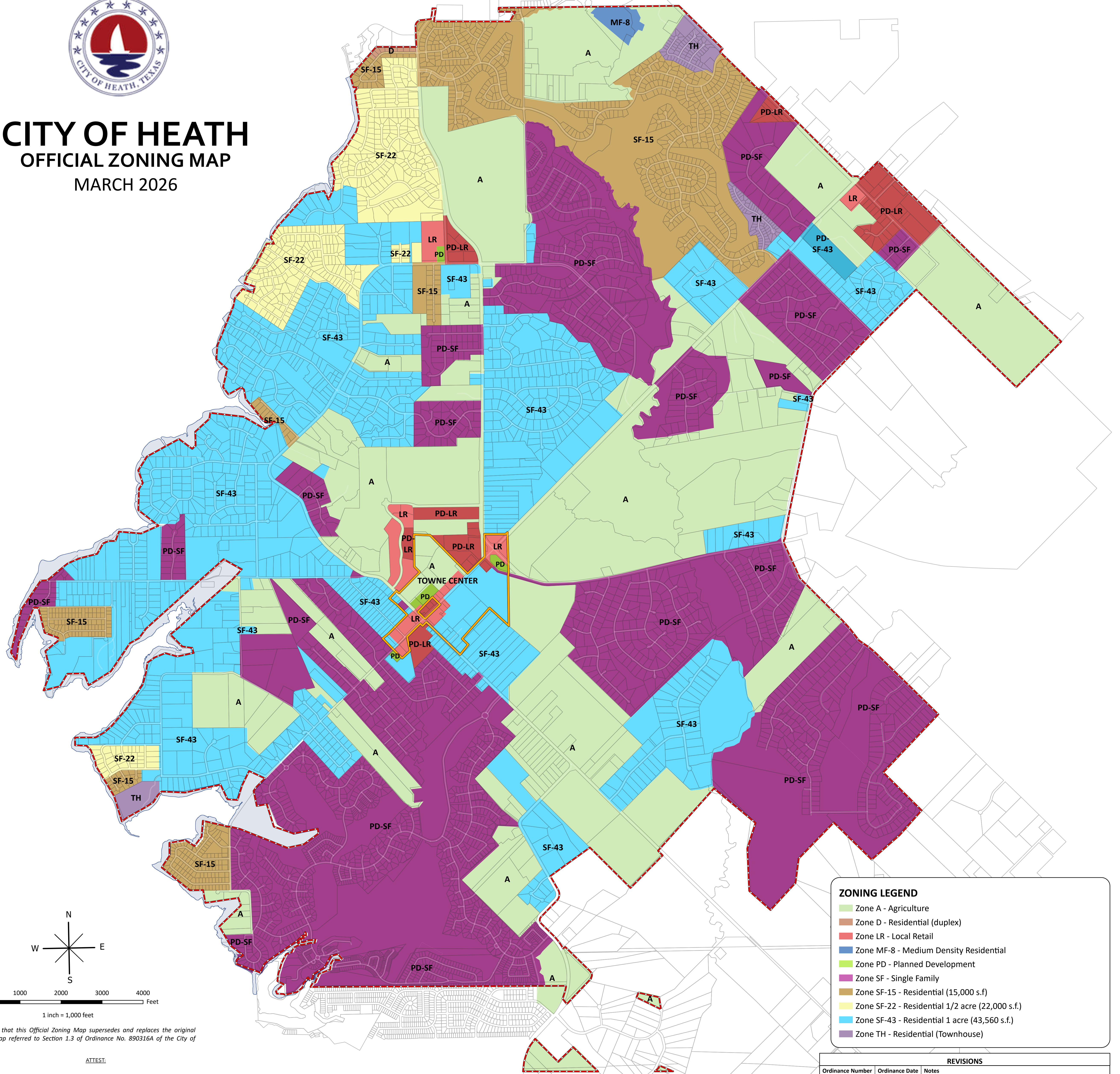




CITY OF HEATH

OFFICIAL ZONING MAP

MARCH 2026

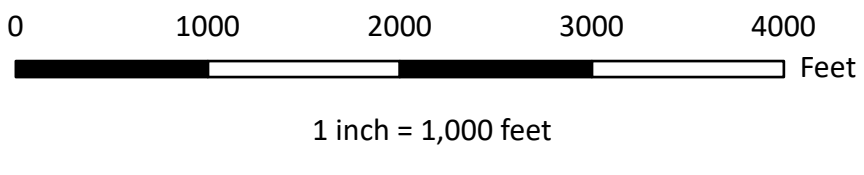
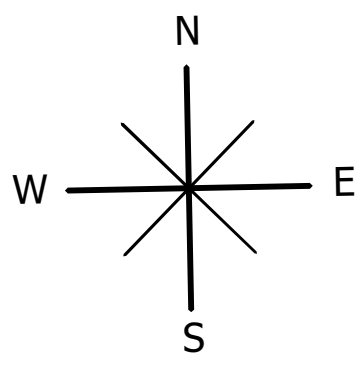


ZONING LEGEND

- Zone A - Agriculture
- Zone D - Residential (duplex)
- Zone LR - Local Retail
- Zone MF-8 - Medium Density Residential
- Zone PD - Planned Development
- Zone SF - Single Family
- Zone SF-15 - Residential (15,000 s.f.)
- Zone SF-22 - Residential 1/2 acre (22,000 s.f.)
- Zone SF-43 - Residential 1 acre (43,560 s.f.)
- Zone TH - Residential (Townhouse)

REVISIONS

Ordinance Number	Ordinance Date	Notes
251209A	12/9/2025	From Agricultural (A) to Single Family Residential (SF-43)
250610A	6/10/2025	From Agricultural (A) to Planned Development for Local Retail District (PD-LR)
250527B	5/27/2025	From Local Retail (LR) to Single Family Residential (SF-43)



This is to certify that this Official Zoning Map supersedes and replaces the original official zoning map referred to Section 1.3 of Ordinance No. 890316A of the City of Heath, Texas.

APPROVED: _____ ATTEST: _____

Jeremiah McClure, Mayor
Norma Duncan, City Secretary